





















POLITICAL BOUNDARIES FRONTIÈRES POLITIQUES

-  International terrestrial boundary
Frontière terrestre internationale
-  International marine boundary
Frontière maritime internationale
-  Provincial/state boundary
Frontière interprovinciale/entre états

HISTORICAL TREATY BOUNDARY (PRE-1975)*

FRONTIÈRE DE TRAITÉ HISTORIQUE (AVANT 1975)*

1977, 1978, 1985,
1999, 2000, 2011, 2016

- 
- 
- 
- 
- 
- 
- 
- 
- 
- 
- 
- 
- 
- 
- 
- 
- 
- 
- 
- 





MODERN TREATY BOUNDARY (POST-1975)*

FRONTIÈRE DES TRAITÉS MODERNES (APRÈS 1975)*

* Due to scale, the treaty boundaries on these maps may not be exact.

* À cause de l'échelle, il se peut que les limites des traités sur ces cartes ne soient pas exactes.

INUIT NUNANGAT

-  NUNAVUT
-  NUNAVIK
-  NUNATSIAVUT
-  INUVIALUIT
NUNANGAT

OCEAN BATHYMETRY BATHYMÉTRIE OCÉANIQUE

metres / mètres

